

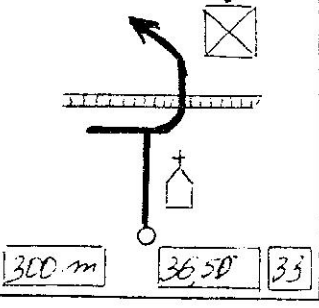
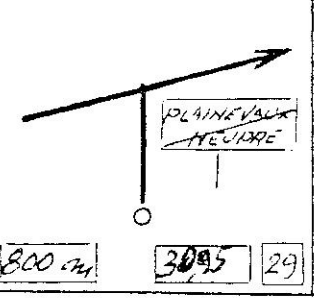
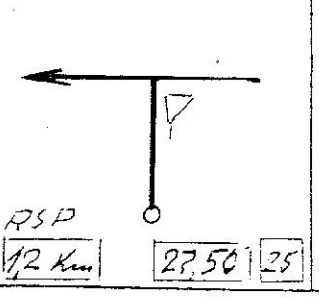
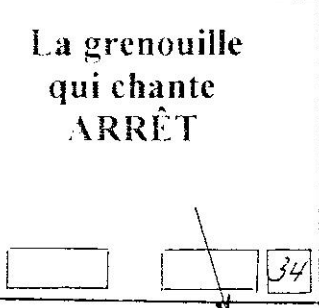

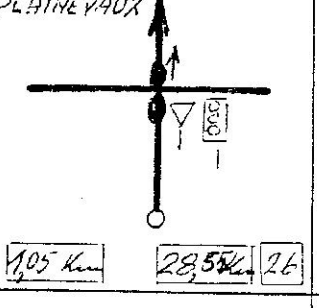
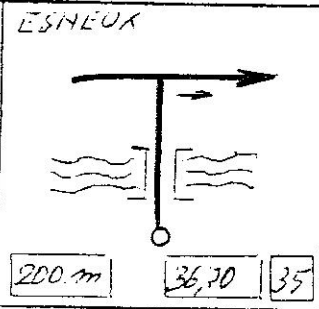
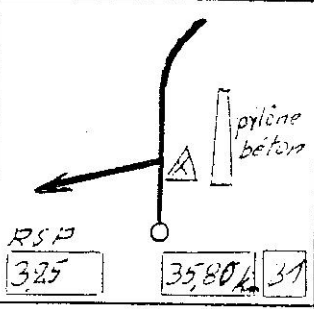
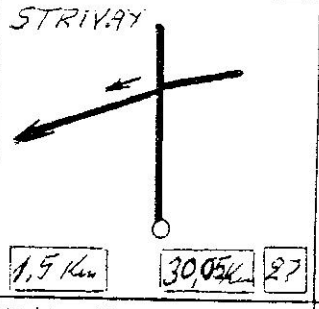
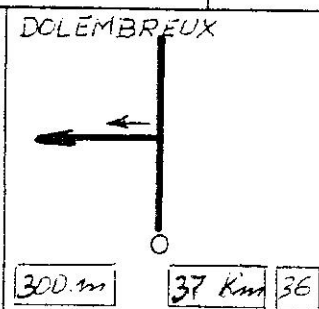
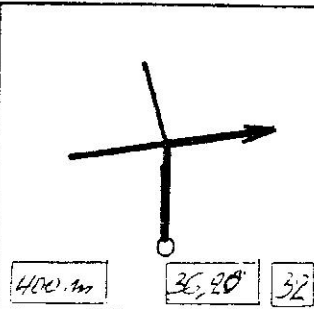
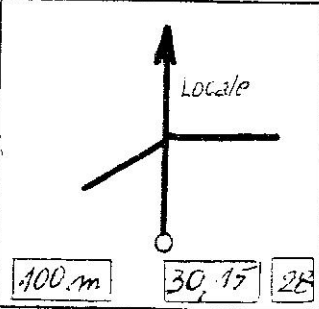
0475 / 86 3724



<p>1,1 Km 1,5 Km 4</p>	<p>WANDRE</p> <p>100.m 4 Km 8</p>	<p>LIEGE</p> <p>RSP 2,6 Km 12 Km 12</p>
<p>500.m 0,5 Km 3</p>	<p>SAIVE</p> <p>150.m 3,9 Km 7</p>	<p>LIEGE</p> <p>2,2 Km 9,3 Km 11</p>
<p>0 0 2</p>	<p>SAIVE 2</p> <p>550.m 3,7 Km 6</p>	<p>LIEGE 8</p> <p>RSP 1,1 Km 7,1 Km 10</p>
<p>DEPART 1^{ère} BOUCLE à CEREXHE (Le Bienvenu) Place de l'Eglise</p> <p>_____ _____ 1</p>	<p>LIEGE 12</p> <p>1,6 Km 3,2 Km 5</p>	<p>LIEGE</p> <p>RSP 1,9 Km 5,0 Km 9</p>



<p>OUGREE</p> <p>RSP</p> <p>2,1 km 17,9 km 16</p>	<p>TOUTES DIRECTIONS</p> <p>Cure</p> <p>950 m 23,1 20</p>	<p>BONCELLES</p> <p>650 m 26,30 km 24</p>
<p>MARCHE</p> <p>(à droite)</p> <p>RSP</p> <p>7,6 km 15,8 km 15</p>	<p>R. du BOIS SE JEAN</p> <p>2,05 22,15 km 19</p>	<p>TEXACO</p> <p>750 m 25,60 km 23</p>
<p>HUY - par trémies (venir la gauche)</p> <p>RSP</p> <p>500 m 14,2 km 14</p>	<p>100 m 20,10 18</p>	<p>750 m 24,90 22</p>
<p>1,7 km 13,2 km 13</p>	<p>2,1 km 20 km 17</p>	<p>VIVIER</p> <p>RSP</p> <p>105 24,15 km 21</p>




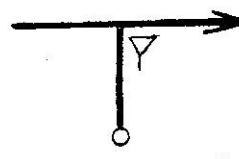
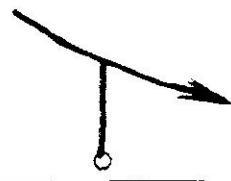

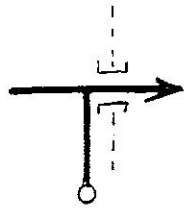

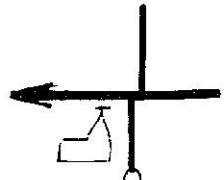



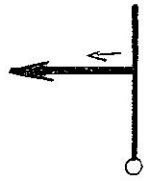


<p>LIEGE</p> <p>RSP 2,4 Km 44,70 40</p>	<p>ROMSEE</p> <p>2,7 Km 52,40 44</p>	<p>BATTICE</p> <p>700 m 58 Km 48</p>
<p>LIEGE</p> <p>600 m 42,30 39</p>	<p>VERVIERS 22</p> <p>2,1 Km 49,70 43</p>	<p>400 m 57,30 47</p>
<p>RSP</p> <p>3,0 Km 41,70 36</p>	<p>CHAUFONTAINE</p> <p>2,15 Km 47,60 42</p>	<p>RSP</p> <p>700 m 56,90 46</p>
<p>MAYEN</p> <p>1,7 Km 38,70 37</p>	<p>NINANE</p> <p>750 m 45,45 Km 41</p>	<p>3,8 Km 56,20 45</p>



<p>R. de la VAULX</p> <p>500 m 60,40 52</p>	<p>MICHEROUX 3</p> <p>RSP 1,85 km 63,85 56</p>	<p> </p>
<p>AV. GILIS</p> <p>300 m 59,80 51</p>	<p>R. TEMPIET</p> <p>100 m 62 km 53</p>	<p> </p>
<p>RETINNE</p> <p>RSP 1,2 km 59,50 50</p>	<p>RSP 700 m 61,90 54</p>	<p>BON APPETIT</p>
<p>300 m 58,30 49</p>	<p>ECOLIS</p> <p>300 m 61,20 53</p>	<p>CEREXHE LE BIENVENU</p> <p>1 km 64,85 57</p>




 <p>150 m 1,35 km 4</p>	 <p>100 m 4,05 km 8</p>	 <p>900 m 6,2 km 12</p>
 <p>900 m 0,9 km 3</p>	 <p>1,25 km 3,9 km 7</p>	 <p>300 m 5,3 km 11</p>
 <p>0 0 2</p>	 <p>1,00 km 2,7 km 6</p>	 <p>800 m 5 km 10</p>
<p>DEPART 2^{ème} BOUCLE à CEREXHE (Le BIENVENU) Place de l'Eglise</p> <p>1</p>	<p>HERVE</p>  <p>550 m 1,6 km 5</p>	<p>XHENDELESSE</p>  <p>150 m 4,2 km 9</p>



<p>OLNE 1</p> <p>RSP</p> <p>1,6 Km 10,4 Km 16</p>	<p>RSP</p> <p>1,7 Km 16,9 Km 20</p>	<p>1,2 Km 23,3 Km 24</p>
<p>800</p> <p>8,8 Km 15</p>	<p>LOUVEIGNÉ</p> <p>RSP</p> <p>3,1 Km 15,2 Km 19</p>	<p>2,5 Km 22,1 Km 23</p>
<p>ENSIVALP</p> <p>1,1 Km 8 Km 14</p>	<p>RSP</p> <p>600.m 12,1 Km 18</p>	<p>2,3 Km 19,6 Km 22</p>
<p>XHENDELESSE</p> <p>700.m</p> <p>6,9 Km 13</p>	<p>NESSONVEAUX</p> <p>RSP</p> <p>1,1 Km 11,5 Km 17</p>	<p>400.m</p> <p>17,3 Km 21</p>



JÉVOUMONT



2,7m

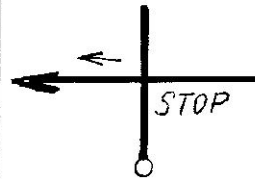
27,9Km 28



1,3Km

36,6Km 32

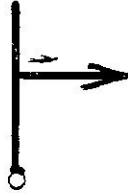
JALHAY 7



2,2

41,5Km 36

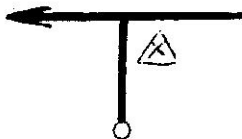
LA REIDP



800m

25,2Km 27

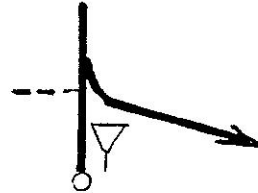
FAYS



1,6Km

35,3Km 31

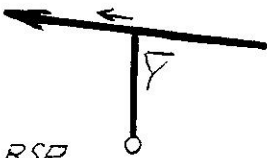
POLLEUR



1,0Km

39,3Km 35

SPA 14




RSP

1,0Km

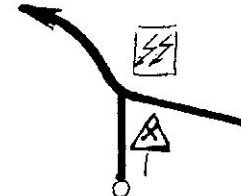
24,4Km 26

SASSOR 2



1,0Km

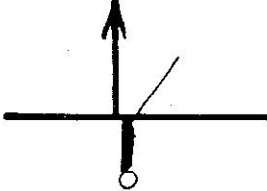
33,7Km 30



300m

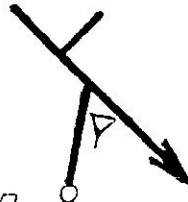
38,3Km 34

SPA 15



100m

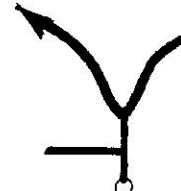
23,4Km 25



RSP

4,8Km

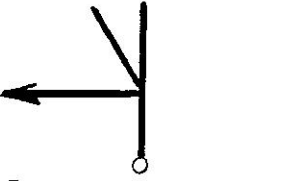
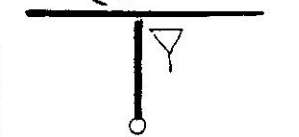
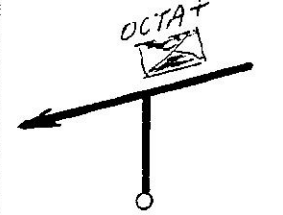
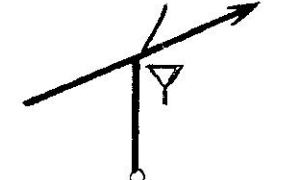
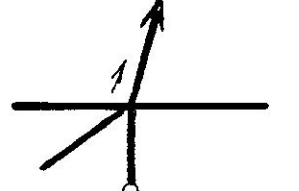
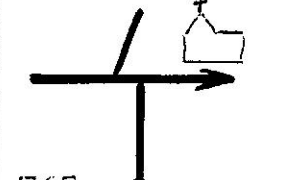

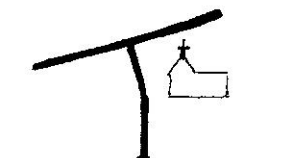

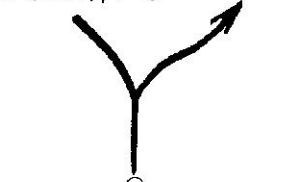
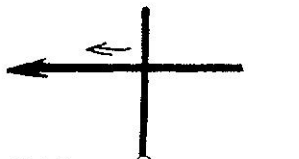

32,7Km 29



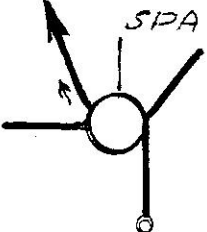

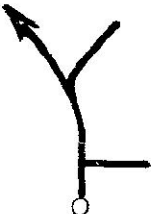

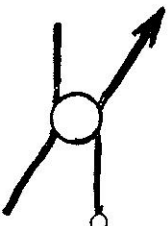

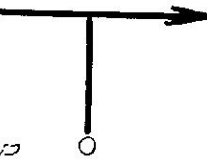
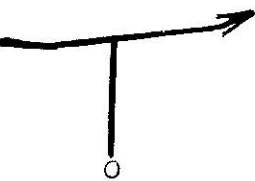
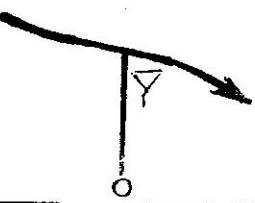
1,4Km

38 Km 33

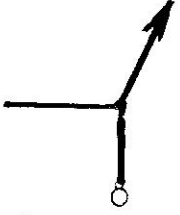
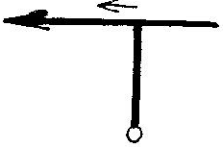
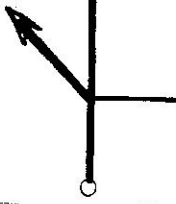
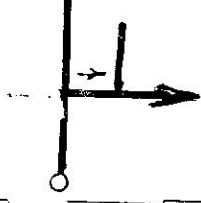
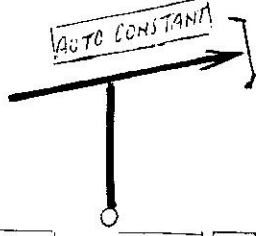
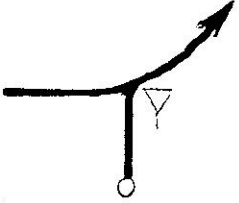
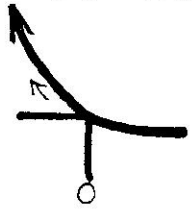

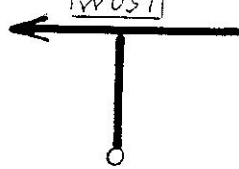
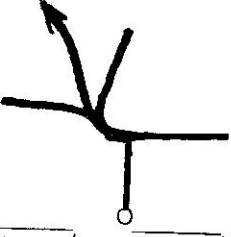
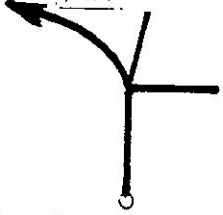
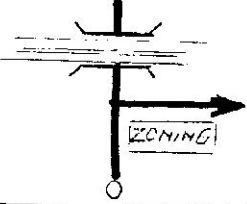


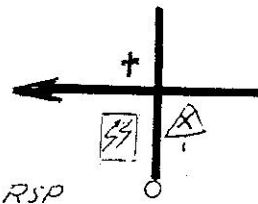
 <p>800 m 44,8 km 40</p>	<p>VERVIERS 4</p>  <p>3,5 km 54,7 km 44</p>	 <p>100 m 59,7 km 48</p>
<p>JALHAY</p>  <p>1,2 km 44 km 39</p>	<p>EUPEN</p>  <p>100 m 51,2 km 43</p>	 <p>RSP 1,8 km 59,6 km 48</p>
 <p>300 m 42,8 km 38</p>	 <p>RSP 2,8 km 51,1 km 42</p>	 <p>RSP 500 m 57,8 km 46</p>
<p>JALHAY 6</p>  <p>10 km 42,5 km 37</p>	<p>VERVIERS</p>  <p>RSP 3,5 km 48,3 km 41</p>	<p>Karting 2000</p>  <p>2,6 km 57,3 km 45</p>



 <p>100.m 62,4 Km 52</p>	 <p>300.m 65,1 Km 56</p>	<p>VOIR FEUILLES 11 - 12 - 13</p> <p> 60</p>
 <p>200.m 62,3 Km 54</p>	<p>BATTICE</p>  <p>1,0 Km 64,8 Km 55</p>	<p>Arrêt graissage CHAPITEAU</p> <p> 59</p>
 <p>200.m 62,1 Km 50</p>	<p>AUTRES DIR.</p>  <p>600.m 63,8 Km 54</p>	<p>PLACE DE PETIT-RECHAIN PARKING RESERVE</p> <p>1 Km 67,4 Km 58</p>
 <p>RSP 2,2 Km 61,9 Km 49</p>	 <p>800.m 63,2 Km 53</p>	 <p>15 Km 66,4 Km 57</p>

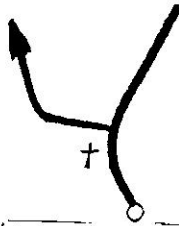


 <p>200.m 68,1km 64</p>	<p>THIMISTER</p>  <p>500.m 70,3km 68</p>	<p>CLERMONT</p>  <p>300.m 74,7km 72</p>
<p>PARC INDUSTRIEL</p>  <p>300.m 67,9km 63</p>	<p>AUTO CONSTANT</p>  <p>500.m 69,7km 67</p>	 <p>17 km 74,4km 71</p>
<p>BATTIGE</p>  <p>100.m 67,6km 62</p>	<p>WUST</p>  <p>400.m 69,2km 66</p>	<p>WUST</p>  <p>800.m 72,7km 70</p>
 <p>100 m 67,5km 61</p>	<p>YAM</p>  <p>1700.m 68,8km 65</p>	 <p>16km 71,9km 69</p>



RSP
1,6 Km

79 Km 76



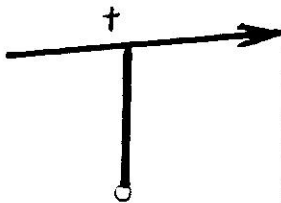
1,3 Km

83,7 Km 80



400.m

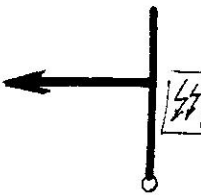
88,3 Km 84



1,8 Km

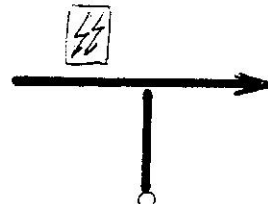
77,4 Km 75

MORTROUX 9



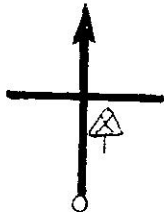
300.m

82,4 Km 79



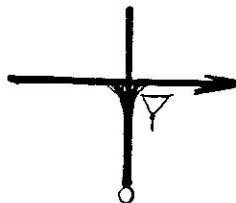
1,7 Km

87,9 Km 83



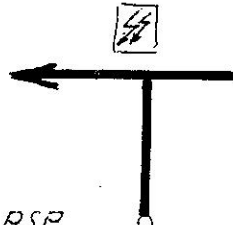
300.m

75,6 Km 74



300.m

82,1 Km 78



RSP
1,2 Km

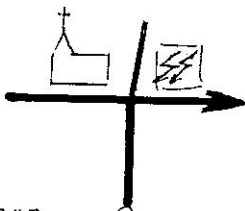
86,2 Km 82

AUBEL



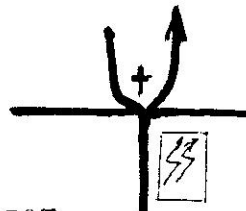
600.m

75,3 Km 73



RSP
2,8 Km

81,8 Km 77



RSP
1,3 Km

85 Km 81



<p>MORTIER</p> <p>1,7 Km 92 Km 88</p>	<p>LA SOURCE</p> <p>1,5 Km 96,5 Km 92</p>	<p></p> <p></p>
<p>1,6 Km 90,3 Km 87</p>	<p>LA SOURCE</p> <p>400 m 95 Km 91</p>	<p></p> <p></p>
<p>JULEMONT</p> <p>200 m 88,7 Km 86</p>	<p>LA SOURCE</p> <p>1,5 Km 94,6 Km 90</p>	<p>Le Bienvenu</p> <p>500 m 99,7 Km 94</p>
<p>200 m 88,5 Km 85</p>	<p>BLEIGNY</p> <p>11 Km 93,1 Km 89</p>	<p>2,7 Km 99,2 Km 93</p>